


Two Traffic Improvement
Schemes for Consultation
Staveley, South Lakes
2022



1.9.2022 TO
22.9.2022
INCLUSIVE



Traffic Management, Cumbria County Council, County Hall, Busher Walk, Kendal, LA9 4RQ T: 03003032992

Important Information that affects you from Cumbria County Council Highways – Please read today

Date: 31st August 2022

Our Ref: Staveley 20mph and parking scheme

Owner/occupier

Dear Consultee

**Traffic Regulations for Staveley 2022 and,
South Lakes Speed Limits Review 2022 (Variation order No. 10)
Statutory Consultations and Invitation to Comment or to Object**

In October and November 2019, we wrote to you inviting you to comment in support or otherwise on the proposed traffic regulations and speed limit changes for Staveley. All responses to those initial consultations have been used to inform these proposals for formal consultation. These two statutory consultations give you the opportunity to make your comments for consideration in the final decision for either Order. Each scheme will be considered separately, therefore please provide comments to these schemes separately. The consultation and objection period is 21 days and the deadline for replies is Thursday 22nd September 2022.

During this consultation we are able to amend the proposals to be less onerous, but not more. Therefore, at the present time we are progressing with the restrictions and locations included in the 20mph Speed Limit Zone named in the draft Order and lengths of parking restrictions in the draft Order, all shown on the attached Plans. All requests relating to other restrictions or additions to the proposed the 20mph scheme cannot be considered for implementation at this time, nonetheless they can be listed for consideration in a future scheme by sending to our website, (via the report a fault tool/enquiry tool) or by calling 0300 303 2992.

Please find enclosed the following documents for each scheme:

- **Statement of reasons for the proposals**
- **Statutory notices**
- **Plans of the proposals including the named properties which are included in the proposed new parking Zone A for Staveley.**


When will the proposal be finalised and implemented on the ground?

Following advertising and consultation on the proposals, a report will be prepared to go before the County Council Local Committee for South Lakeland in Autumn 2022. The Committee will make the final decision as to what will be implemented. We will endeavour to inform you of the committee decision in due course. If the Committee agree to implement the proposals, the making of the traffic Order and the placing of signs and markings should take place within a 4 to 6 month period after the decision.

How to respond?

Please respond, preferably by email to our Legal Officer, contact details can be found on, the Statutory Notice page. Please refer to the reference number which relates to the proposals you which to comment on in all correspondence. The last date for comments and feedback to be received is Thursday 22nd September 2022. Your responses must include full name and address. This will enable us to check responses are genuine and help to analyse responses. Please note that names and addresses will be kept confidential, and no specific references will be made to particular respondents in any subsequent reporting.

Yours sincerely,

 - Emma Ukaogo - Traffic Management Officer

Cumbria County Council

The County of Cumbria (Various Roads, in The District of South Lakeland) (Consolidation and Provision of Speed Limits) (Order 2018) Variation Order (No.10) (Staveley) 20><

1. The Cumbria County Council hereby give notice that it proposes to make the above Order under Section 84 of the Road Traffic Regulation Act 1984.
2. The effect of the proposed Order will be to introduce a 20 mph speed limit zone in Staveley to include the following: -
 - (a) The entire lengths of: -
Scroggs Close, Silver Street, The Green, Back Lane, Crag view, School Lane, Brow Lane, the access road to the houses at the back of the Old Vicarage, Main Street, Gowan Terrace, Fairfield Close, The Banks, Gowan Crescent, Station Road and Beck Nook; and
 - (b) Sections of:
Kentmere Road, Windermere Road, Kendal Road and Crook Road.

Please refer to the documents on deposit and on the council's website for full details.

3. Full details of the proposed Order, together with a plan showing the lengths of road concerned, and a statement of the Council's reasons for proposing to make the Order, may be inspected at: -
 - (i) The Post Office, 22 Main Street, Staveley, Kendal, LA8 9LN;
 - (ii) The Pharmacy, 6 Main Street, Staveley, Kendal LA8 9LU;
 - (iii) on the Council's website using the following link: -
<https://new.cumbria.gov.uk/parking-streets-and-transport/streets-roads-and-pavements/road-maintenance-closures-and-improvements/proposed-traffic-regulation-orders-tros>,
and may otherwise be obtained by emailing kim.baxter@cumbria.gov.uk .
4. If you wish to object or to make representations in relation to the proposed Order you should write to the undersigned, or email kim.baxter@cumbria.gov.uk, not later than 22 September 2022, marking your correspondence with reference KB/4.4.1099/15.001847

Chief Legal Officer, Cumbria County Council, Cumbria House, 117 Botchergate, Carlisle, CA1 1RD

Dated 1 September 2022

The County of Cumbria (Various Roads, in The District of South Lakeland) (Consolidation and Provision of Speed Limits) (Order 2018) Variation Order (No.10) (Staveley) 20><

Statement of Reasons

Following a request from the Parish Council and the local Cumbria County Council Member Stan Collins, it is proposed to introduce a 20 mph zone on roads presently subject to a 30mph by reason of street lighting (restricted road status), with an aim to slow vehicular traffic where there are likely to be pedestrians in the road.

Cumbria County Council proposes to introduce the above Order for the following reasons set out in Sections 1(1) (a) and (c) of the Road Traffic Regulation Act 1984, namely:

- (a) for avoiding danger to persons or other traffic using the road or any other road or for preventing the likelihood of any such danger arising, or
- (c) for facilitating the passage on the road or any other road of any class of traffic (including pedestrians).

Streets included in the proposed 20 mph Zone are:

Road	Extent of Restriction	Road	Extent of Restriction
Kentmere Road	See plan for the extent	Windermere Road	See plan for the extent
Scroggs Close	It's entire length	Main Street	It's entire length
Silver Street	It's entire length	Kendal Road	See plan for the extent
The Green	It's entire length	Gowan Terrace	It's entire length
Back Lane	It's entire length	Fairfield Close	It's entire length
Crag View	It's entire length	The Banks	It's entire length
School Lane	It's entire length	Gowan Crescent	It's entire length
Brow Lane	It's entire length	Crook Road	See plan for the extent
Access Road to houses back of Old Vicarage	It's entire length	Station Road	It's entire length
		Beck Nook	It's entire length

The County of Cumbria (Various Roads, in The District of South Lakeland) (Consolidation and Provision of Speed Limits) (Order 2018) Variation Order (No.10) (Staveley) 20><

The County Council of Cumbria in exercise of its powers under Sections 84(1) and (2) and Part IV of Schedule 9 to the Road Traffic Regulation Act 1984 ("the Act") and of all other enabling powers and after consultation with the Chief Constable of Cumbria in accordance with Part III of Schedule 9 to the Act hereby makes the following Order:-

1. This Order shall come into operation on >< 20>< and may be cited as The County of Cumbria (Various Roads in the District of South Lakeland) (Consolidation and Provision of Speed Limits) (Order 2018) Variation Order (No.10) (Staveley) 20><
2. In this Order, "junction" means the intersection of the general alignment of the carriageway centre line of two roads.
3. For the purposes of this Order the expression "the 2018 Order" shall mean The County of Cumbria (Various Roads in the District of South Lakeland) (Consolidation and Provision of Speed Limits) Order 2018
4. The 2018 Order shall have effect as though the following entries were added to Schedule 1 "Lengths of Road subject to 20 mph Speed Limit" : -

<i>Parish</i>	<i>Town/Road</i>	<i>Extent of Restriction</i>
<i>Staveley with Ings</i>		
	C5056 Kentmere Road	From a point approx. 25m south of the centre of its junction with Hall Lane at Barley Bridge, in a southerly direction, up to its junction with Silver Street and Brow Lane.
	U5263 Scroggs Close	Its entire length
	C5056 Silver Street	Its entire length
	C5056 The Green	Its entire length
	U5265 Back Lane	Its entire length
	U5265 Crag View	Its entire length
	U5263 School Lane	Its entire length
	U5263 Brow Lane	Its entire length
	Access road to houses At the back of the Old Vicarage	Its entire length

C5108 Windermere Road	From a point approximately 73m east of the centre of its junction with Gowan Close, in an easterly direction to its junction with Main Street.
C5108 Main Street	Its entire length
C5108 Kendal Road	From a point approx 58m south east of the centre of its junction with Gowan Terrace, in a northerly direction to its junction with Main Street.
U5318 Gowan Terrace	Its entire length
U5318 Fairfield Close	Its entire length
U5318 The Banks	Its entire length
U5318 Gowan Crescent	Its entire length
C5059 Crook Road	From a point approx. 7m north of the centre of its junction with Station Lane, in a northerly direction to its junction with Station Road.
C5059 Station Road	Its entire length
U5320 Beck Nook	Its entire length

5. The Interpretation Act 1978 shall apply for the interpretation of this Order as it applies for the interpretation of an Act of Parliament.

Dated the >< day of >< 20><

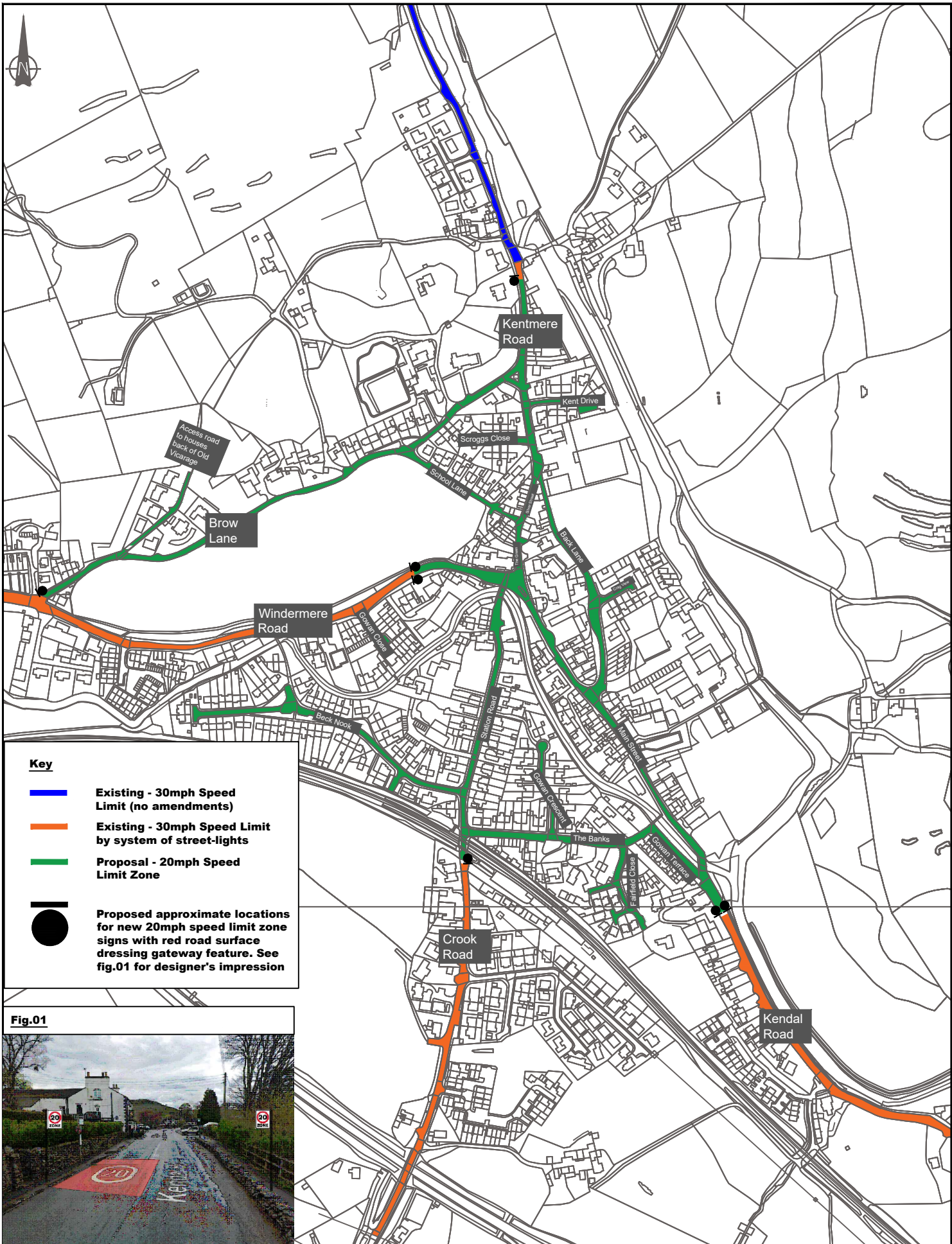
THE COMMON SEAL of)

CUMBRIA COUNTY COUNCIL)

was hereunto affixed in)

the presence of :-)

Authorised Signatory



Key

- Existing - 30mph Speed Limit (no amendments)
- Existing - 30mph Speed Limit by system of street-lights
- Proposal - 20mph Speed Limit Zone
- Proposed approximate locations for new 20mph speed limit zone signs with red road surface dressing gateway feature. See fig.01 for designer's impression

Fig.01



Statutory Consultation of Proposed 20mph Speed Limit Staveley 2022

Reproduced from, or based on, Ordnance survey map material with the permission of the Controller of Her Majesty's Stationery Office. (c) Crown Copyright 2006. Licence number 100019596

Figure No. speed 001



Parkhouse Building
Kingmoor Business Park
CARLISLE
Cumbria
CA6 4SJ
Tel. 01228 673030

Drawn by: EU	Scale: NTS	Date: 2022-23
--------------	------------	---------------

**The County of Cumbria (various roads, South Lakeland area)
(Consolidation of Traffic Regulations) (Order 2002) Variation Order
(Staveley) (No.2) 20><**

1. The Cumbria County Council hereby give notice that it proposes to make the above Order under Sections 1, 2, 19, 32, 35, 35A, 38, 45, 46, 47, 49, 51, 53 and 64 of the Road Traffic Regulation Act 1984.
2. The effect of the proposed Order will be to introduce the following in Staveley:-
 - (a) "Parking Places, 8.00 am – 6.00 pm, on any day, waiting limited to 1 hour, return prohibited within 1 hour" on Main Street and Silver Street (locations A-F on the plan) - (residents of Zone A will be exempt from the waiting restrictions);
 - (b) "Parking Places 8.00 am – 6.00 pm, waiting limited to 30 minutes, return prohibited within 30 minutes" on Main Street (locations G – H on the plan) - (residents of Zone A will be exempt from the waiting restrictions);
 - (c) "Goods Vehicle Loading only Parking Places – 8.00 am – 11.00 am, on any day" on Back Lane (location M on the plan);
 - (d) "Parking Places – 11.00 am – 6.00 pm, on any day, waiting limited to 1 hour, return prohibited within 1 hour" on Back Lane (location M on the plan)

Note: -It is proposed the residential properties eligible for Zone A Staveley permits are:

Main Street (Odd Nos) 29-35, 47-49, 49A, 51-61, 65-69, 73-87.

Main Street (Even Nos) 14-20, 20A, 24-44, 38A, 38B, The Chapel 46-52, 40A, River View, The Barn, Beck View Gowan Bank, Gowan Bank Cottage, 2 Gowan Bank.

- (e) "No Waiting At Any Time" (double yellow line) restrictions on the junctions of Silver Street with Main Street and School Lane, at Scroggs Close, and outside Nos 75 - 77 Main Street (locations I – L on the plan).
- (f) Replace the "No Stopping on School Entrance Markings, 8.15am – 9.15 am and 4.00 pm – 5.00 pm, School Days only" on Brow Lane, with "No Stopping on "School "Keep Clear" Markings, 8.15am – 9.15 am and 3.00 pm – 4.00 pm, School Days Only" as shown on the plan on Brow Lane, to reflect the restriction signed on site.

Please refer to the documents on deposit and on the council's website for full details and exemptions.

3. Full details of the proposed Order, together with a plan showing the lengths of road concerned, a statement of the Council's reasons for proposing to make the Order, may be inspected at: -
 - (i) The Post Office, 22 Main Street, Staveley, Kendal, LA8 9LN;
 - (ii) The Pharmacy, 6 Main Street, Staveley, Kendal LA8 9LU;
 - (iii) on the Council's website using the following link: -
<https://new.cumbria.gov.uk/parking-streets-and-transport/streets-roads-and-pavements/road-maintenance-closures-and-improvements/proposed-traffic-regulation-orders-tros>,and may otherwise be obtained by emailing kim.baxter@cumbria.gov.uk .

4. If you wish to object or to make representations in relation to the proposed Order you should write to the undersigned, or email kim.baxter@cumbria.gov.uk, not later than 22 September 2022, marking your correspondence with reference KB/4.4.1100/15.001848

Chief Legal Officer, Cumbria County Council, Cumbria House, 117 Botchergate, Carlisle, CA1 1RD

Dated 1 September 2022

**The County of Cumbria (various roads, South Lakeland area)
(Consolidation of Traffic Regulations) (Order 2002) Variation Order
(Staveley) (No.2) 20><**

Statement of Reasons

Staveley

**Proposals on Plan Labelled A-H - On Street Residential Permit
Parking Proposals and,
Proposal M - Shared use Loading and Waiting Limited Parking Place**

Cumbria County Council considers that it is expedient to propose to make the above Order for the following reason in Section 1(1) Road Traffic Regulation Act 1984:-

(f) for preserving or improving the amenities of the area through which the road runs

Concerns have been raised by local residents and the local County Councillor Stan Collins regarding the lack of provision of residential and loading parking in nearby on-street unrestricted parking bays in the village centre, namely Main Street.

Therefore, it is proposed to introduce the following:-

- (i) Parking Places, 8.00 am – 6.00 pm, on any day, with a waiting limit of 1 hour (return prohibited within 1 hour), for locations A-F - residents of Zone A will be exempt from the waiting restrictions; and
- (ii) Parking Places 8.00 am – 6.00 pm, with waiting limited to 30 minutes (return prohibited within 30 minutes) for locations G – H - residents of Zone A will be exempt from the waiting restrictions.
- (iii) M for Goods Vehicle Loading only Parking Places - 8am-11am, on any day + Parking Places - 11am -6pm, on any day, Waiting Limited to 1 hour, to help with consumer turnover.

It is proposed the residential properties eligible for Zone A Staveley permits are: -

Main Street (Odd Nos) 29-35, 47-49, 49A, 51-61, 65-69, 73-87.

Main Street (Even Nos) 14-20, 20A, 24-44, 38A, 38B, The Chapel 46-52, 40A, River View, The Barn, Beck View Gowan Bank, Gowan Bank Cottage, 2 Gowan Bank.

Proposals on Plan Labelled I-L No Waiting At Any Time and Brow Lane School Entrance Markings

Cumbria County Council considers that it is expedient to propose to make the above Order for the following reasons at the locations listed below: -

- (a) for avoiding danger to persons or other traffic using the roads or any other roads or for preventing the likelihood of any such danger arising, or*
- (c) for facilitating the passage on the roads or any other road of any class of traffic (including pedestrians)*

Concerns have been raised regarding parking causing obstruction and visibility issues at the junctions of Silver Street with Main Street and School Lane, at Scroggs Close, and outside Nos 75 - 77 Main Street. These locations are currently un-restricted. "No Waiting at Any Time" (double yellow lines) restrictions are proposed to assist visibility, vehicular turning movements and safety of pedestrians crossing at junctions.

At the primary school on Brow Lane we are amending the restrictions to coincide with school opening hours as signed to be No stopping on School "Keep Clear" markings, 8.15 am – 9.15 am and 3.00 pm – 4.00 pm, School Days Only.

**The County of Cumbria (various roads, South Lakeland area)
(Consolidation of Traffic Regulations) (Order 2002) Variation Order
(Staveley) (No.2) 20><**

The County Council of Cumbria in exercise of its powers under Sections 1(1), 2(1) to (4), 19, 32, 35, 35A, 38, 45, 46, 47, 49, 51, 53 and 64 and Part IV of Schedule 9 to the Road Traffic Regulation Act 1984 (“the Act”) and of all other enabling powers and after consultation with the Chief Constable of Cumbria in accordance with Part III of Schedule 9 to the Act hereby makes the following Order: -

1. This Order shall come into operation on >< and may be cited as The County of Cumbria (Various Roads, South Lakeland Area) (Consolidation of Traffic Regulations) (Order 2002) Variation Order (Staveley) (No. 2) 20><
2. For the purposes of this Order the expression “the 2002 Order” shall mean The County of Cumbria (Various Roads, South Lakeland Area) (Consolidation of Traffic Regulations) Order 2002
3. The 2002 Order shall have effect as though:-
 - (a) The following entries were added to Schedule 3 - Part 2 – Miscellaneous - Parking Places, Waiting Limited to 1 Hour, return prohibited within 1 Hour, 8.00 am – 6.00 pm, Full Week: -

Town/ Village	Street Name	Restriction	Side of Street	Restricted Length	Exemption
Staveley	C5108 Main Street	PP, WL 1 HOUR, RPW 1 HOUR	South- west	From a point 70m north-west of the north side of its junction with Gowan Terrace, in a north-westerly direction for a distance of 47m.	All in Zone A
Staveley	C5108 Main Street	PP, WL 1 HOUR, RPW 1 HOUR	South- west	From a point 137m north of its junction with Gowan Terrace, in a north- westerly direction for a distance of 12m.	All in Zone A

Staveley	C5108 Main Street	PP, WL 1 HOUR, RPW 1 HOUR	South-west	From a point 166m north of its junction with Gowan Terrace, in a north-westerly direction for a distance of 6m.	All in Zone A
Staveley	C5108 Main Street	PP, WL 1 HOUR, RPW 1 HOUR	South-west	From a point 8m north of its junction with Back Lane, in a south-easterly direction for a distance of 72m.	All in Zone A
Staveley	C5108 Main Street	PP, WL 1 HOUR, RPW 1 HOUR	South-west	From a point 20m north-west of the north-west side of its junction with Back Lane, in a north-westerly direction for a distance of 19m.	All in Zone A
Staveley	C5056 Silver Street	PP, WL 1 HOUR, RPW 1 HOUR	North-west	From a point 12m north of the centre of its junction with School Lane in a northerly direction for a distance of 43m.	All in Zone A

- (b) The following was added as Schedule 3A - Part 2 – Miscellaneous - Parking Places, Waiting Limited to 30 minutes, return prohibited within 30 minutes, 8.00 am – 6.00 pm, Full Week: -

SCHEDULE 3A – PART 2 – MISCELLANEOUS

Parking Places, Waiting Limited to 30 minutes, return prohibited within 30 minutes, 8.00 am – 6.00 pm, Full Week

Town/ Village	Street Name	Restriction	Side of Street	Restricted Length	Exemption
Staveley	C5108 Main Street	PP, WL 30 MINS, RPW 30 MINS	South- west	From a point 60m north-west of the centre of its junction with Back lane for a distance of 15m in a north- westerly direction	All in Zone A
Staveley	C5108 Main Street	PP, WL 30 MINS, RPW 30 MINS	South- west	From a point 97m north-west of the centre of its junction with Back Lane for a distance of 15m in a north- westerly direction	All in Zone A

- (c) The following was added to Article 2: -

“Zone A” in relation to Staveley means: -

Main Street (Odd Nos) 29-35, 47-49, 49A, 51-61, 65-69, 73-87.

Main Street (Even Nos) 14-20, 20A, 24-44, 38A, 38B, The Chapel 46-52, 40A, River View, The Barn, Beck View Gowan Bank, Gowan Bank Cottage, 2 Gowan Bank.

(d) The following was added as Article 22A: -

22A. Save as provided in Article 41, no person except upon the direction or with the permission of a Police Constable in uniform, or a civil enforcement officer, cause or permit any vehicle to wait, between the hours of 11.00 am and 6.00 pm, on any day, in any parking place specified in Schedule 18A to this Order: -

- (1) For a longer period than one hour; or
- (2) If a period of less than one hour has elapsed since the termination during the said hour of the last period of waiting (if any), by that vehicle on the same length of road.

(e) The following was added as Schedule 18A – Part 1 – Miscellaneous -
“Parking Places, Waiting Limited to 1 hour, Return Prohibited within 1 hour, 11.00 am – 6.00 pm, Full Week

Schedule 18A – Part 1 – Miscellaneous

Parking Places, Waiting Limited to 1 hour, Return Prohibited within 1 hour, 11.00 am – 6.00 pm, Full Week

Town/Village	Street Name	Restriction	Side of Street	Restricted Length	Exemptions
Staveley	U5265 Back Lane	PP, WL 1 HOUR, RPW 1 HOUR	South-east	From a point 10m north-east of the south-east side of its junction with Main Street in a north-easterly direction for a distance of 14m.	None

(f) The following were added to Schedule 52 - Part 5 - Miscellaneous "No Waiting At Any Time": -

Town/Village	Street Name	Restriction	Side of Street	Restricted Length
Staveley	C5056 Silver Street	NWAAT	West	From a point 15 metres north west of the centre of its junction with Main Street for a distance of 30 metres in an easterly then northerly direction.
Staveley	C5056 Silver Street	NWAAT	North West	From a point 5 metres north of the centre of its junction with School Lane for a distance of 7 metres in a northerly direction.
Staveley	U5263 Scroggs Close	NWAAT	South	From a point 7 metres south of the centre of its junctions with Silver Street for a distance of 40 metres in a westerly direction
Staveley	U5263 Scroggs Close	NWAAT	North	From a point 4 metres north of the centre of its junction with Silver Street for a distance of 7 metres in a westerly direction

(g) The following entry in Schedule 52 Part 5 Miscellaneous "No Waiting At Any Time", was deleted: -

Town/Village	Street Name	Restriction	Side of Street	Restricted Length
Staveley	C5108 Main Street	NWAAT	North east	From a point 4m south east of the south east side of its junction with Back Lane in a south-easterly direction for a distance of 107m.

And replaced with the following: -

Town/Village	Street Name	Restriction	Side of Street	Restricted Length
Staveley	C5108 Main Street	NWAAT	North east	From a point 4m south east of the south east side of its junction with Back Lane in a south-easterly direction for a distance of 114m.

(h) The following were added as Articles 111(5) and 111(6): -

111. (5) Each of the length of road specified in Schedule 81B to this Order are designated as a loading only parking place, for goods vehicles only, between the hours of 8.00 am and 11.00 am each day.
- (6) Save as provided in Article 112B to this Order, no person shall, except upon the direction of a Police Constable in uniform, or of a civil enforcement officer, cause or permit any vehicle to wait in those lengths of road specified in Schedule 81B to this order, unless goods are being loaded or unloaded from the said vehicle.

(i) The following was added as Article 112B: -

112B. Nothing in Article 111(6) of this Order shall apply if: -

- (i) the vehicle, if it cannot conveniently use another road for such purposes to be used in connection with the following operations:-
- (a) Building and demolition work;
 - (b) The removal of any obstruction to traffic from the highway;
 - (c) The maintenance, improvement or reconstruction of any of those lengths of road;
 - (d) The laying, erection, alteration or repair of any sewer or main pipe or apparatus for the supply of gas water or electricity or of any telecommunications apparatus in or on any land adjacent to any of those lengths of road;
- (ii) The user of the vehicle if he is employed in the services of a Local Authority or a water undertaker and is acting in pursuance of that

authority's statutory powers or duties to carry out those powers or duties;

- (iii) the vehicle to be used in connection with the delivery or collection of postal packets as defined by Section 125 of the Postal Services Act 2000;
 - (iv) any vehicle to wait at or near to any premises situated on or adjacent to any of those lengths of road for so long as is reasonably necessary where that vehicle is being used in connection with a wedding or funeral;
 - (v) the vehicle to be used for Ambulance, Fire Brigade or Police purposes.
- (j) The following was added as Schedule 81B – Part 1 – Miscellaneous – Goods Vehicles Loading Only Parking Place, 8.00 am – 11 am: -

Schedule 81B – Part 1 – Miscellaneous

Goods Vehicle Loading Only Parking Place – 8.00 am – 11.00 am

TOWN/ VILLAGE	STREET NAME	RESTRICTION	SIDE OF STREET	RESTRICTED LENGTH
Staveley	U5265 Back Lane	Goods Vehicle Loading Only	South-east	From a point 10m north-east of the south-east side of its junction with Main Street in a north-easterly direction for a distance of 14m.

- (k) The following entry in Schedule 82 – Part 2 - Miscellaneous “No Stopping on School Entrance Markings, 8.15 am – 9.15 am and 4.00 pm – 5.00 pm, School Days Only “was deleted in its entirety: -

TOWN/ VILLAGE	STREET NAME	RESTRICTION	SIDE OF STREET	RESTRICTED LENGTH
Staveley	Brow Lane	No Stopping on School Entrance Markings	North	From its junction with the northern projected kerb line of School Lane in a north-easterly direction for a distance of 25.56m.

(l) The following was added as Article 113 (2)(A): -

113. (2)(A) Save as provided in Article 114 of this Order, no person shall, except upon the direction or with the permission of a Police Constable in uniform or a civil enforcement officer, cause or permit any vehicle to stop or remain at rest, between the hours of 8.15 am and 9.15 am and/or between the hours of 3.00 pm and 4.00pm, on School Days only, in the lengths of road or sides of road specified in Schedule 83A to this Order.

(m)The following was added as Schedule 83A – Part 1 - Miscellaneous “No Stopping on School “Keep Clear” Markings, 8.15 am – 9.15 am and 3.00 pm – 4.00 pm, School Days Only”:

Schedule 83A – Part 1 – Miscellaneous

No stopping on School “Keep Clear” markings, 8.15 am – 9.15 am and 3.00 pm – 4.00 pm, School Days Only

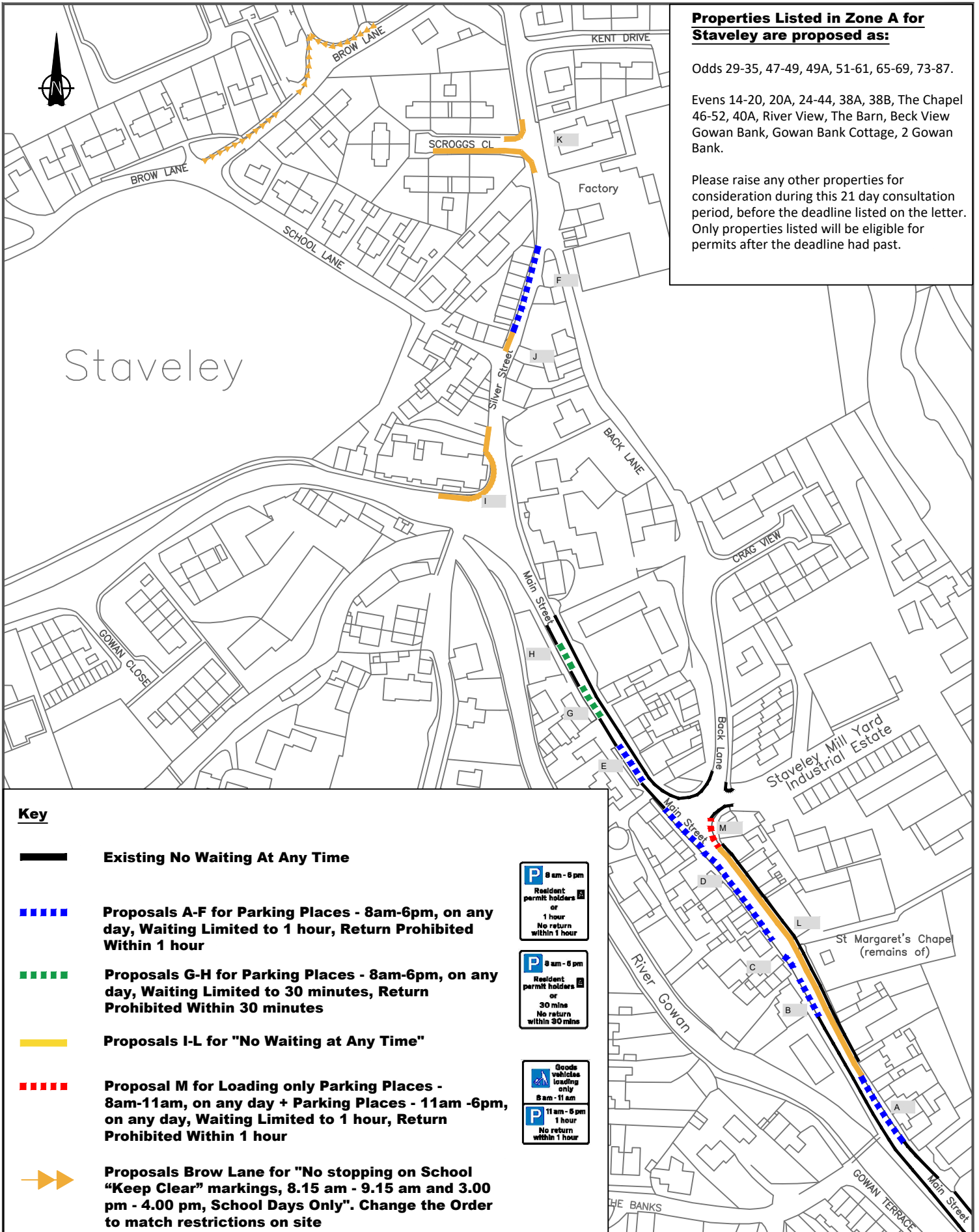
TOWN/ VILLAGE	STREET NAME	RESTRICTION	SIDE OF STREET	RESTRICTED LENGTH
Staveley	Brow Lane	No Stopping on School “Keep Clear” Markings	North	From its junction with the northern projected kerb line of School Lane in a north-easterly direction for a distance of 25.56m.

4. The Interpretation Act 1978 shall apply for the interpretation of this Order as it applies for the interpretation of an Act of Parliament.

Dated the >< day of >< 20><

THE COMMON SEAL OF)
CUMBRIA COUNTY COUNCIL)
was hereunto affixed)
in the presence of:-)

Authorised Signatory



Properties Listed in Zone A for Staveley are proposed as:

Odds 29-35, 47-49, 49A, 51-61, 65-69, 73-87.

Evens 14-20, 20A, 24-44, 38A, 38B, The Chapel 46-52, 40A, River View, The Barn, Beck View Gowan Bank, Gowan Bank Cottage, 2 Gowan Bank.

Please raise any other properties for consideration during this 21 day consultation period, before the deadline listed on the letter. Only properties listed will be eligible for permits after the deadline had past.

Key

- Existing No Waiting At Any Time**
- Proposals A-F for Parking Places - 8am-6pm, on any day, Waiting Limited to 1 hour, Return Prohibited Within 1 hour**
- Proposals G-H for Parking Places - 8am-6pm, on any day, Waiting Limited to 30 minutes, Return Prohibited Within 30 minutes**
- Proposals I-L for "No Waiting at Any Time"**
- Proposal M for Loading only Parking Places - 8am-11am, on any day + Parking Places - 11am-6pm, on any day, Waiting Limited to 1 hour, Return Prohibited Within 1 hour**
- Proposals Brow Lane for "No stopping on School "Keep Clear" markings, 8.15 am - 9.15 am and 3.00 pm - 4.00 pm, School Days Only". Change the Order to match restrictions on site**

