

THE COUNTY OF CUMBRIA (VARIOUS ROADS, SOUTH LAKELAND AREA)
(CONSOLIDATION OF TRAFFIC REGULATIONS) (ORDER 2002)
(ULVERSTON – NO. 9) VARIATION ORDER 2022

1. The Cumbria County Council hereby give notice that on 13 December 2022 it made the above Order under Sections 1, 2, 19, 32, 35, 35A, 38, 45, 46, 47, 49, 51, 53 and 64 of the Road Traffic Regulation Act 1984.
2. The Order will come into operation on 19 December 2022 and its effect will be to: -
 - a) Introduce “No Waiting At Any Time” restrictions parts of the following roads in Ulverston: -
 - i) U5729 (Beech Bank)
 - ii) U5729 (Church Fields)
 - iii) U5729 (Sea View)
 - iv) U5729 (Church Walk)
 - b) Introduce “No Stopping on School Entrance Markings 8.00am-5.00pm on School Days Only” restriction on thee U5729 (Church Walk).

PLEASE REFER TO THE DOCUMENTS ON DEPOSIT AND ON THE COUNCIL'S WEB-SITE FOR FULL DETAILS.

3. Full details of the Order, together with a plan showing the length of road concerned, a statement of the Council's reasons for making the Order, may be inspected at: -
 - (i) Ulverston Library, Kings Road, Ulverston, LA12 0BT;
 - (ii) on deposit at the offices of the undersigned;
 - (iii) on the Council's website using the following link: -
<https://new.cumbria.gov.uk/parking-streets-and-transport/streets-roads-and-pavements/road-maintenance-closures-and-improvements/proposed-traffic-regulation-orders-tros>,
and may otherwise be obtained by emailing kim.baxter@cumbria.gov.uk.
4. If you wish to question the validity of the Order or of any provision contained in it on the grounds that it is not within the powers conferred by the Road Traffic Regulation Act 1984 or on the grounds that any requirement of that Act or any instrument made there under has not been complied with in relation to the Order, you may within six weeks of 13 December 2022 apply to the High Court for this purpose.

Chief Legal Officer, Cumbria County Council, Cumbria House, 117 Botchergate, Carlisle,
CA1 1RD

Dated: 15 December 2022

THE COUNTY OF CUMBRIA (VARIOUS ROADS, SOUTH LAKELAND AREA)
(CONSOLIDATION OF TRAFFIC REGULATIONS) (ORDER 2002)
(ULVERSTON – NO. 9) VARIATION ORDER 2022

STATEMENT OF REASONS

(As amended by South Lakeland Local Committee decision on 24 November 2022)

Cumbria County Council considers that it is expedient to propose to make the above order, for the following reasons in Section 1(1) Road Traffic Regulation Act 1984, namely:-

(a) for avoiding danger to persons or other traffic using the road or any other road or for preventing the likelihood of any such danger arising, or

(c) for facilitating the passage on the road or any other road of any class of traffic (including pedestrians).

Concerns have been raised regarding parking causing obstruction and visibility issues at the junctions of Church Walk with Sea View and Church Fields, on Church Walk outside Number 31 and on Tarnside at the entrance to Tarnfield Place. These locations are currently un-restricted. “No Waiting at Any Time” (double yellow lines) restrictions are proposed to assist visibility, vehicular turning movements and safety of pedestrians crossing at junctions. The ‘No Stopping on School Entrance Markings 8.00am-5.00pm on School Days Only’ restriction outside Church Walk C.E. Primary School are also proposed to assist visibility and safety of pedestrians.

Local Committee Decision (Minute 56 refers): -

RESOLVED that, Having taken into account the objections and representations which were received during the statutory consultation and advertisement, and having also taken into consideration the matters contained in Section 122(2) of the Road Traffic Regulation Act 1984 which are more specifically referred to at paragraph 7.2 of this Report, that The County of Cumbria (Various Roads, South Lakeland) (Consolidation of Traffic Regulations) (Order 2002) (Ulverston - No.9) Variation Order 2022 (“the Order”) be brought into operation as advertised.

THE COUNTY OF CUMBRIA (VARIOUS ROADS, SOUTH LAKELAND AREA)
 (CONSOLIDATION OF TRAFFIC REGULATIONS) (ORDER 2002)
 (ULVERSTON – NO. 9) VARIATION ORDER 2022

The County Council of Cumbria in exercise of its powers under Sections 1(1), 2(1) to (4), 19, 32, 35, 35A, 38, 45, 46, 47, 49, 51, 53 and 64 and Part IV of Schedule 9 to the Road Traffic Regulation Act 1984 (“the Act”) and of all other enabling powers and after consultation with the Chief Constable of Cumbria in accordance with Part III of Schedule 9 to the Act hereby makes the following Order:-

1. This Order shall come into operation on 19 December 2022 and may be cited as The County of Cumbria (Various Roads, South Lakeland Area) (Consolidation of Traffic Regulations) (Order 2002) (Ulverston – No. 9) Variation Order 2022
2. For the purposes of this Order the expression “the 2002 Order” shall mean The County of Cumbria (Various Roads, South Lakeland Area) (Consolidation of Traffic Regulations) Order 2002
3. The 2002 Order shall have effect as though: -

(a) **The following entries in “Schedule 52, Part 3, Ulverston “NO WAITING AT ANY TIME” were deleted : -**

STREET NAME	RESTRICTION	SIDE OF STREET	RESTRICTED LENGTH
Church Walk	NWAAT	West	From its southern side of its junction with Beech Bank in a southerly direction for 57 metres
Sea View	NWAAT	Both	From the centre of it’s junction with Beech Bank in a southerly direction for a distance of 5 metres
Tarnside	NWAAT	North	From its junction with Back Lane eastwards for a distance of 8 metres
Tarnside	NWAAT	East	From its junction with Hart Street (building line) northwards for a distance of 26m

And replaced with the following: -

STREET NAME	RESTRICTION	SIDE OF STREET	RESTRICTED LENGTH
Church Walk	NWAAT	West	From its southern side of its junction with Beech Bank in a southerly direction for 65 metres.
Sea View	NWAAT	West	From the western side of its junction with Beech Bank in a southerly direction for a distance of 63 metres.
Tarnside	NWAAT	North	From its junction with Back Lane eastwards for a distance of 11 metres
Tarnside	NWAAT	East	From its junction with Hart Street (building line) northwards for a distance of 28 metres

b) The following entries were added to “Schedule 52, Part 3, Ulverston “NO WAITING AT ANY TIME” : -

STREET NAME	RESTRICTION	SIDE OF STREET	RESTRICTED LENGTH
Beech Bank	NWAAT	North	From the western side of its junction with Church Fields for a distance of 4 metres
Church Fields	NWAAT	West	From the western side of its junction with Beech Bank for a distance of 4 metres
Sea View	NWAAT	East	From a point 29 metres south of its junction with Beech Bank for a distance of 5 metres in a southerly direction
Sea View	NWAAT	East	From the eastern side of its junction with Church Walk for a distance of 4 metres in a northerly direction
Church Walk	NWAAT	North	From the eastern side of its junction with Sea View for a distance of 4 metres in an easterly direction

- c) **The following entries were added to “Schedule 83, Part 1, Ulverston, No Stopping on School Entrance Markings 8.00am-5.00pm on School Days Only” : -**

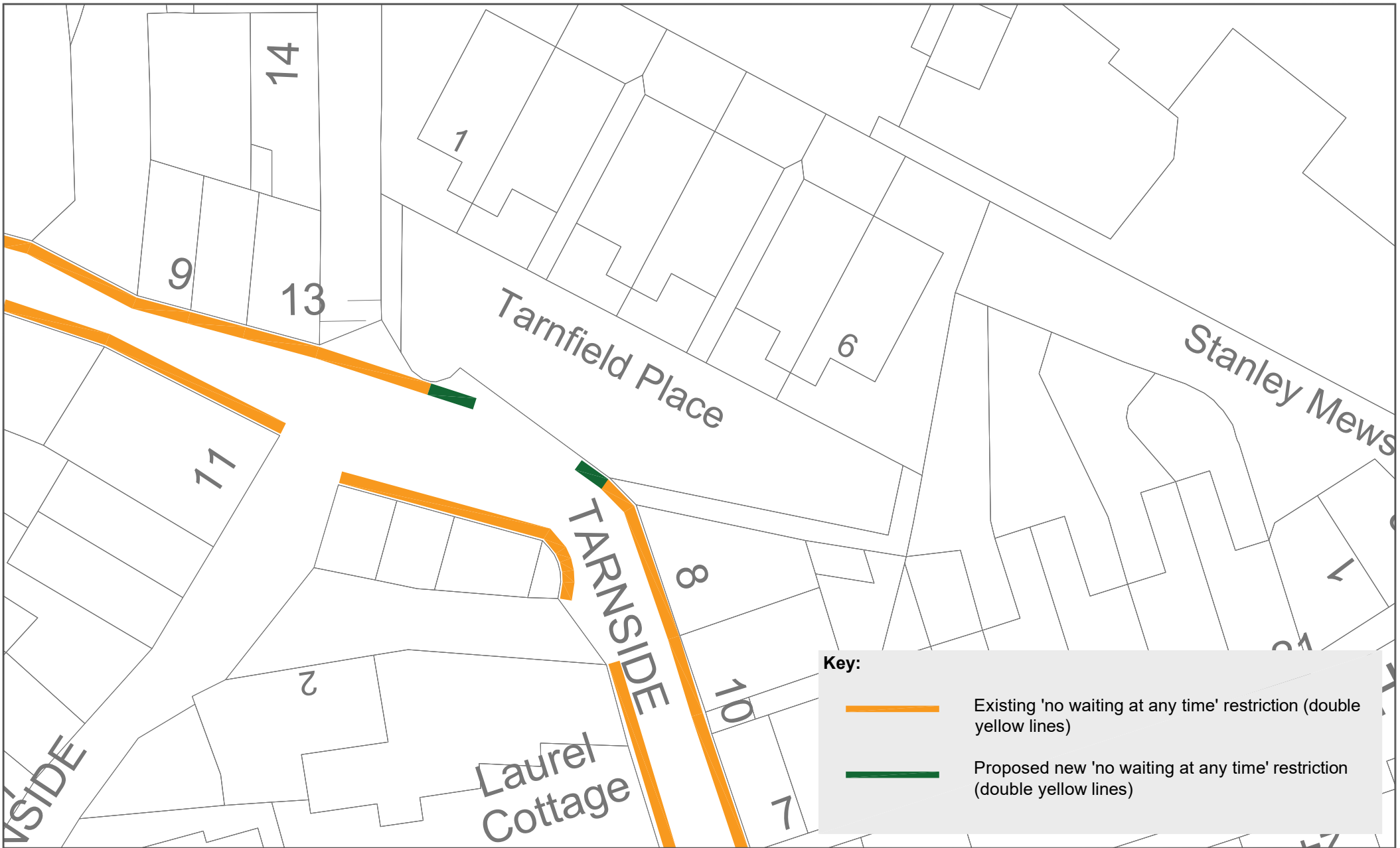
STREET NAME	RESTRICTION	SIDE OF STREET	RESTRICTED LENGTH
Church Walk	No Stopping on School Entrance Markings 8.00am-5.00pm on School Days Only	South	From a point 30 metres east of its junction with Sea View for a distance of 26 metres in a northeasterly direction

4. The Interpretation Act 1978 shall apply for the interpretation of this Order as it applies for the interpretation of an Act of Parliament.



Dated the 13th day of December 2022

THE COMMON SEAL OF)
 CUMBRIA COUNTY COUNCIL)
 was hereunto affixed)
 in the presence of:-)
 Authorised Signatory: -)





Key:

-  Existing 'no waiting at any time' restriction (double yellow lines)
-  Proposed new 'no waiting at any time' restriction (double yellow lines)



Parkhouse Building
Kingmoor Business Park
CARLISLE
Cumbria
CA6 4SJ
Tel. 01228 673030

Proposed Changes to Parking Restrictions on Tarnside,
Ulverston.

Reproduced from, or based on, Ordnance survey map material with the permission of the Controller of Her Majesty's Stationery Office. (c) Crown Copyright 2006. Licence number 100019596

Drawing No.

Drawn by JT

Scale NTS

Date September 2022