


Grid Reference: 314094/520882


This produce includes mapping data licensed from Ordnance Survey. (c) Crown Copyright 2006. License Number 100019596


**LOCATION OF PARK BRIDGE, LOWESWATER**

**PROPOSED 18t STRUCTURAL WEIGHT LIMIT**

**KEY**

Location of Bridge 

Extents of 18t Weight Limit 

 Cumbria Highways  
Cumbria County Council  
Joseph Noble Road  
Lillyhall  
Workington  
CA14 4JH

Drawing No: Park Bridge, Loweswater

Drawn By: SDJ    Scale: NTS    Date: 22/10/2021