

# Cumbria Minerals and Waste Local Plan

## Key to the Policy Maps (Parts 1-6 and Inserts A-G)



### Cumbria County Council Administrative Boundary

#### Insert Areas

-  A – Allerdale North
-  B – Allerdale South
-  C – Copeland North
-  D – Furness Peninsula
-  E – South Lakeland East
-  F – Eden
-  G – Carlisle

### Part 1 – Site Allocations












-  Site Allocation Extent
-  Broad Areas for Waste Development

### Part 2 Minerals Safeguarding Areas



-  Brick Clay – *Uses: Industrial*
-  Gypsum – *Uses: Industrial*
-  Igneous Rock – *Uses: Aggregate (including VHSA) and Building Stone*
-  Limestone – *Uses: Aggregate, Building Stone and Industrial*
-  Sand and Gravel – *Uses: Aggregate*
-  Sandstone – *Uses: Aggregate (including HSA) and Building Stone*
-  Shallow Coal and Fire Clay – *Uses: Industrial*
-  Slate (Wray Castle Formation) – *Uses: Aggregate and Building Stone*
-  Active Building Stone Sites

### Part 3 – Minerals Consultation Area





### Part 4 – Landscape, Historic Environment & Nature Conservation Designations

-  Areas of Outstanding Natural Beauty (AONB)
-  Frontiers of the Roman Empire: Hadrian's Wall UNESCO World Heritage Site
-  Heritage Coast (St Bees Head)
-  National Park Boundaries (as per 31 July 2016). *N.B. Not within Plan area.*
-  National Park Extension Areas (effective from 1 August 2016)
-  Scheduled Monuments
-  National Nature Reserves
-  RAMSAR Sites
-  Special Areas of Conservation (SAC)
-  Special Protection Areas (SPA)
-  Sites of Special Scientific Interest (SSSI)

### Part 5 – Flood Risk Zones (Environment Agency)

-  Flood Zone 3 (0.5% or greater probability of flooding from Sea or Main Rivers)
-  Flood Zone 2 (0.5% or less probability of flooding from Sea or Main Rivers)

### Part 6 – Technical Safeguarding Areas

-  Airfields
-  Ministry of Defence Technical Sites
-  HSE – Major Hazard Pipelines
-  HSE – Major Hazard Sites