

**HIGHWAYS ACT 1980
WILDLIFE AND COUNTRYSIDE ACT 1981**

**CUMBERLAND COUNCIL (FOOTPATH NO 217001 PARISH OF BROMFIELD) PUBLIC
PATH DIVERSION AND DEFINITIVE MAP AND STATEMENT MODIFICATION ORDER
2024**

This Order is made by Cumberland Council ("the authority") under Section 119 of the Highways Act 1980 ("the 1980 Act") because it appears to the authority that in the interests of the owner of the land crossed by the footpath described in paragraph 1 of this order, it is expedient that the line of the footpath should be diverted.

This Order is also made under section 53A(2) of the Wildlife and Countryside Act 1981 ("the 1981 Act") because it appears to the Authority that the Cumberland Definitive Map and Statement require modification in consequence of the occurrence of an event specified in section 53(3)(a)(i) of the 1981 Act namely the diversion (as authorised by this Order) of a highway hitherto shown or required to be shown in the map and statement.

BY THIS ORDER:

1. The public right of way over the land situate in the Parish of Bromfield shown by a continuous bold line on the map attached to this Order and described in Part 1 of the Schedule to this order shall be extinguished on the later of the following events:-
 - a. The date of first publication of confirmation of this Order;
 - b. The date the Highway Authority certifies that all necessary works to bring the footpath described in Part 2 of the Schedule into a fit condition for use have been completed

and thereupon the Cumberland Definitive Map shall be modified by deleting from it that public right of way.

2. There shall from the date of first publication of confirmation of this Order be a public footpath over the land situate in the parish of Bromfield described in Part 2 of the Schedule to this Order and shown by a bold broken line on the map contained in this Order and thereupon the Cumberland Definitive Map shall be modified by adding that footpath to it.
3. The Cumberland Definitive Statement shall be modified as described in Part 4 of the Schedule to this Order.
4. The rights conferred on the public under this Order shall be subject to the limitations and conditions set out in Part 3 of the Schedule to this Order.
5. Despite this Order all statutory undertakers shall continue to have any existing rights of access to and egress from any apparatus, equipment and plant accessible only from the right of way referred to in Part 1 of the Schedule to this Order.

6. The Order shall be referred to as the Cumberland Council (Footpath No 217001 Parish of Bromfield) Public Path Diversion and Definitive Map and Statement Modification Order 2024.


Dated the sixteenth day of April 2024

Executed as a Deed by

Affixing the Common Seal of)

CUMBERLAND COUNCIL)

the presence of :-)

 (Kim Smith)



SCHEDULE

PART 1

Description of site of existing path or way.

Description of public rights of way to be extinguished and deleted from the definitive map.

References on plan.	Description of length of existing right of way.
Marked with a bold continuous line and shown A-B.	The whole width of that length of public footpath no 217001 at Blencogo Farm in the parish of Bromfield from Grid Reference 319678 548023 northeastwards and north-northwestwards for about 86 metres to Grid Reference 319655 548102

PART 2

Description of site of new path or way.

Description of public rights of way created and added to the definitive map.

References on plan.	Description of length of new right of way.	Width
Marked with a bold broken line and shown A-C-D-B	A new section of public footpath no 217001 at Blencogo Farm in the parish of Bromfield from Grid Reference 319678 548023 north-northwestwards for about 22 metres to Grid Reference 319668 548041 then east-northeastwards for about 22 metres across field to Grid Reference 319685 548055 then north-northwestwards for 56 metres to Grid Reference 319655 548102.	A-C = 3 metres C-D-B = 2 metres

PART 3

Limitations and Conditions

Grid Reference	Limiting item/s or condition/s
319668 548041	Wicket gate – conforming to the BS 5709:2018.

PART 4
Modification of Definitive Statement
The following shall be substituted for existing path statement

Path Number	217001	Path type	footpath
Width	3 metres between GR 319678 548023 and 319668 548041 2 metres between GR 319668 548041 and 319656 548102 at 2024 diversion	Length	880 metres
OS Sheet Number	NY 14 NE	Grid Refs.	From grid reference 319690 548008 to 319224 548697
Description	From field gate on northwest side of road in Blencogo Village passing around edge of paddock to the north of Croft Barn and continuing through fields to parish boundary and kissing gate onto road at Bell Stile		
Limitations	Wicket gate conforming to the BS 5709:2018 at Grid Reference 319668 548041.		
Remarks	Parts subject to being ploughed out Diverted by Diversion Order at Blencogo Farm 2024		

Confirmed as an unopposed Order

This 17th day of September 2024

Executed as a Deed by)

Affixing the Common Seal of)

CUMBERLAND COUNCIL)

the presence of :-)

S.M. Chapman
Solicitor
Cumberland Council



DATED

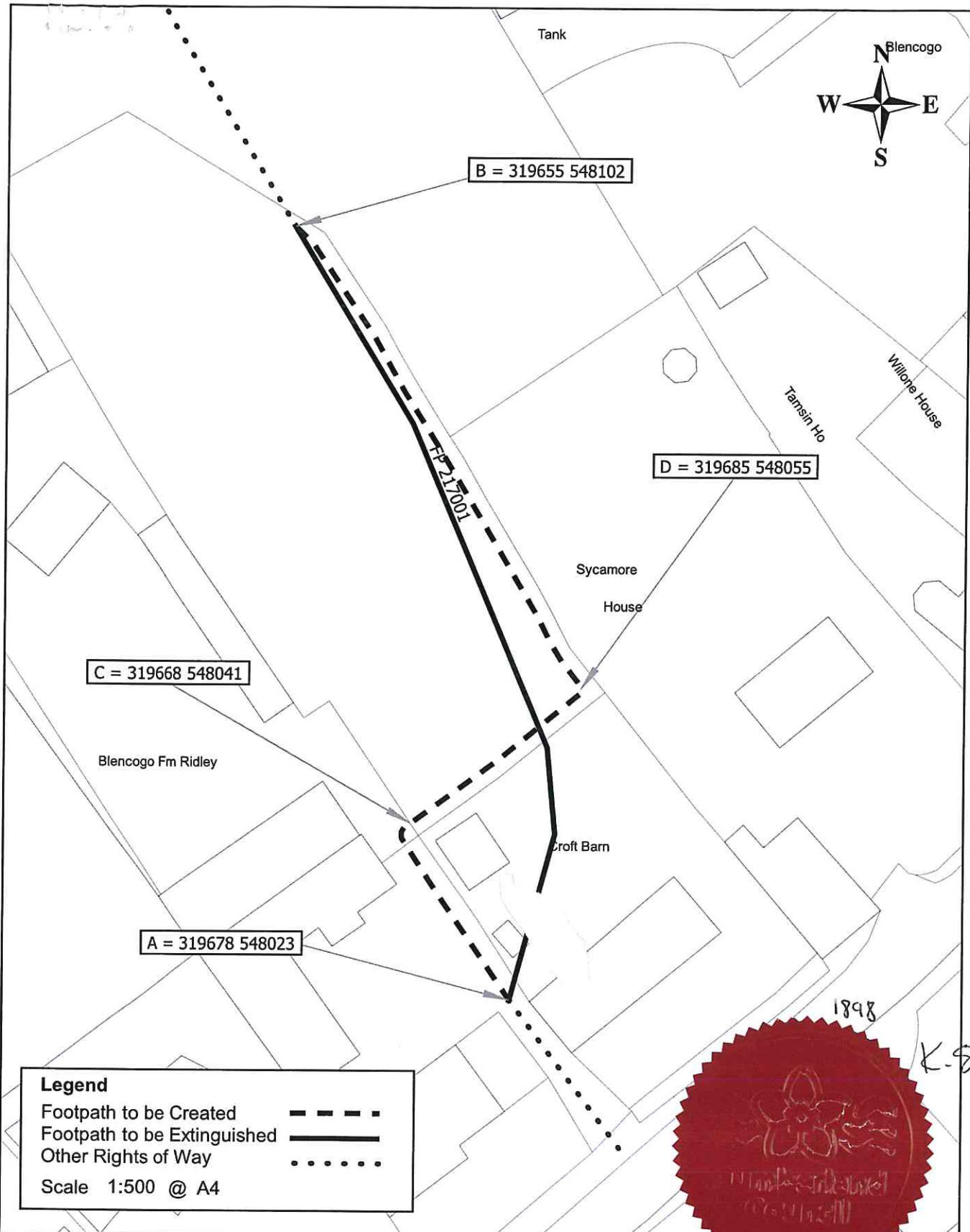
2024

**HIGHWAYS ACT 1980
WILDLIFE AND COUNTRYSIDE ACT 1981**

CUMBERLAND COUNCIL

(Footpath No 217001 Parish of Bromfield)
Public Path Diversion and Definitive Map
and Statement Modification Order 2024

Chief Legal Officer
Resources
Cumbria House
CARLISLE
CA1 1RZ



Legend

Footpath to be Created - - - - -

Footpath to be Extinguished —————

Other Rights of Way


Scale 1:500 @ A4



K. Smith



Public Footpath 253009 Diversion Order & Public Path Modification Order
Highways Act 1980 Section 119 & Wildlife and Countryside Act Section 53
Blencogo Farm, Blencogo



(c) Crown Copyright and Database Right 2024 Ordnance Survey Licence Number 100066931

